















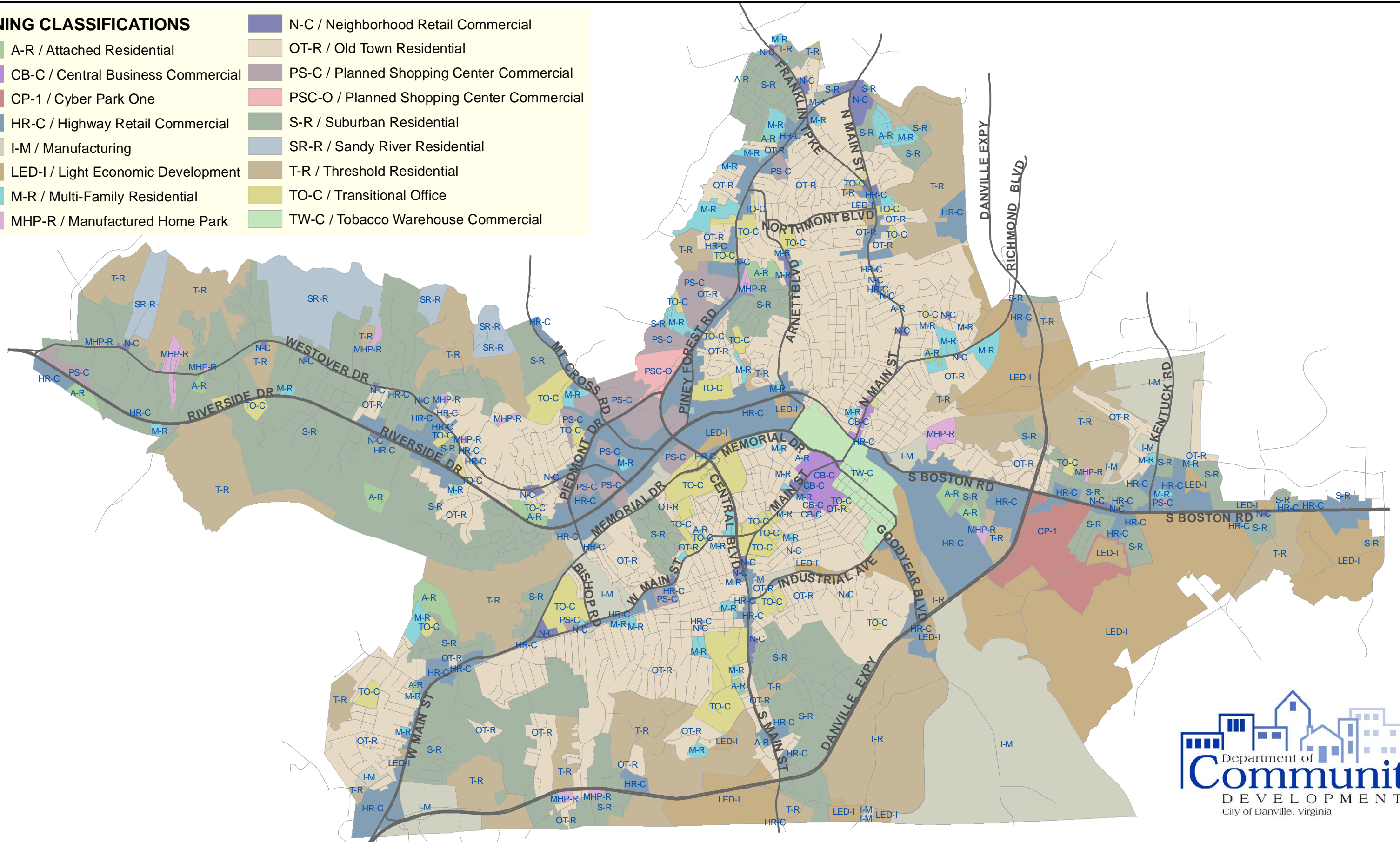


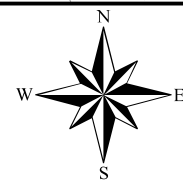
# Zoning Districts in the City of Danville

## ZONING CLASSIFICATIONS

 A-R / Attached Residential	 N-C / Neighborhood Retail Commercial
 CB-C / Central Business Commercial	 OT-R / Old Town Residential
 CP-1 / Cyber Park One	 PS-C / Planned Shopping Center Commercial
 HR-C / Highway Retail Commercial	 S-R / Suburban Residential
 I-M / Manufacturing	 SR-R / Sandy River Residential
 LED-I / Light Economic Development	 T-R / Threshold Residential
 M-R / Multi-Family Residential	 TO-C / Transitional Office
 MHP-R / Manufactured Home Park	 TW-C / Tobacco Warehouse Commercial



Prepared January 2010  
by the Department of  
Information Technology



0 0.5 1 2 Miles



DISCLAIMER: Information contained on this map is to be used for reference purposes only and the City of Danville is not responsible for any inaccuracies herein contained. The City of Danville makes no representation of warranty as to this map's accuracy, and in particular, its accuracy in labeling, dimensions, contours, property boundaries, or placement or location of any map features thereon. No responsibility is assumed for damages or other liabilities due to the accuracy, availability, use or misuse of the information.